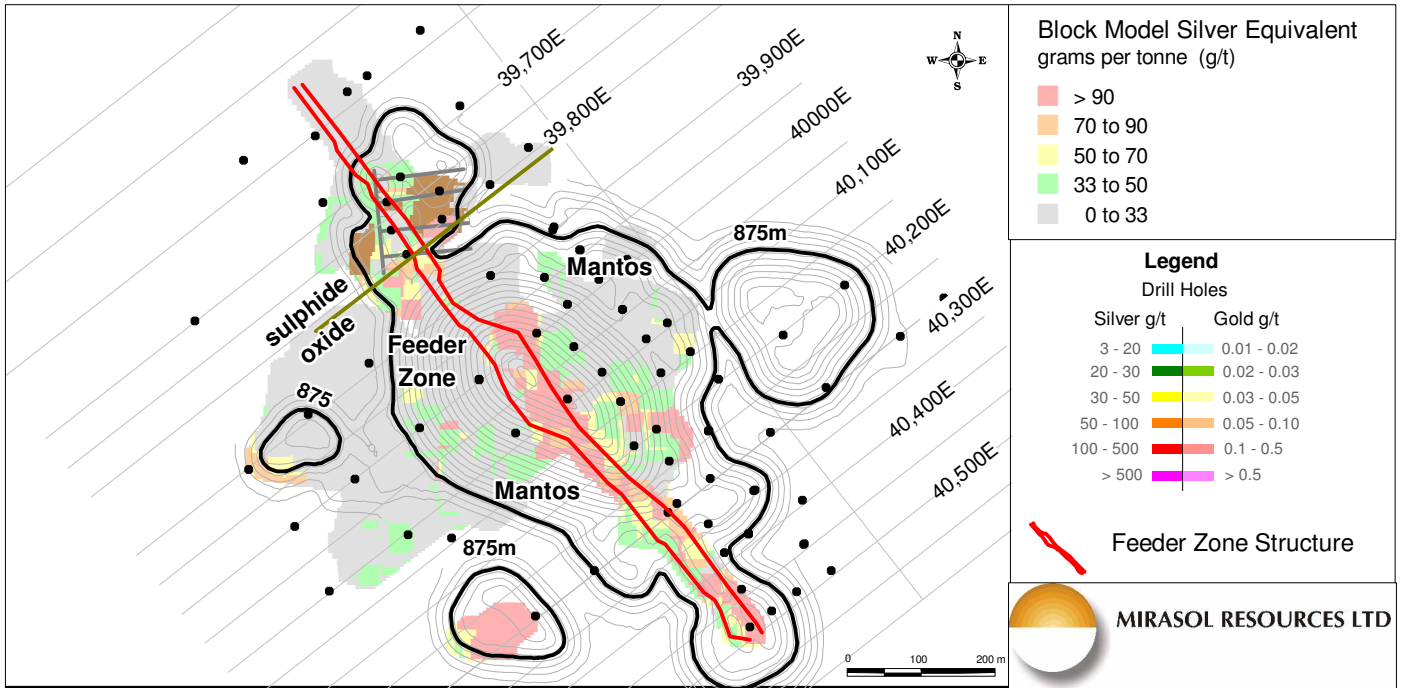
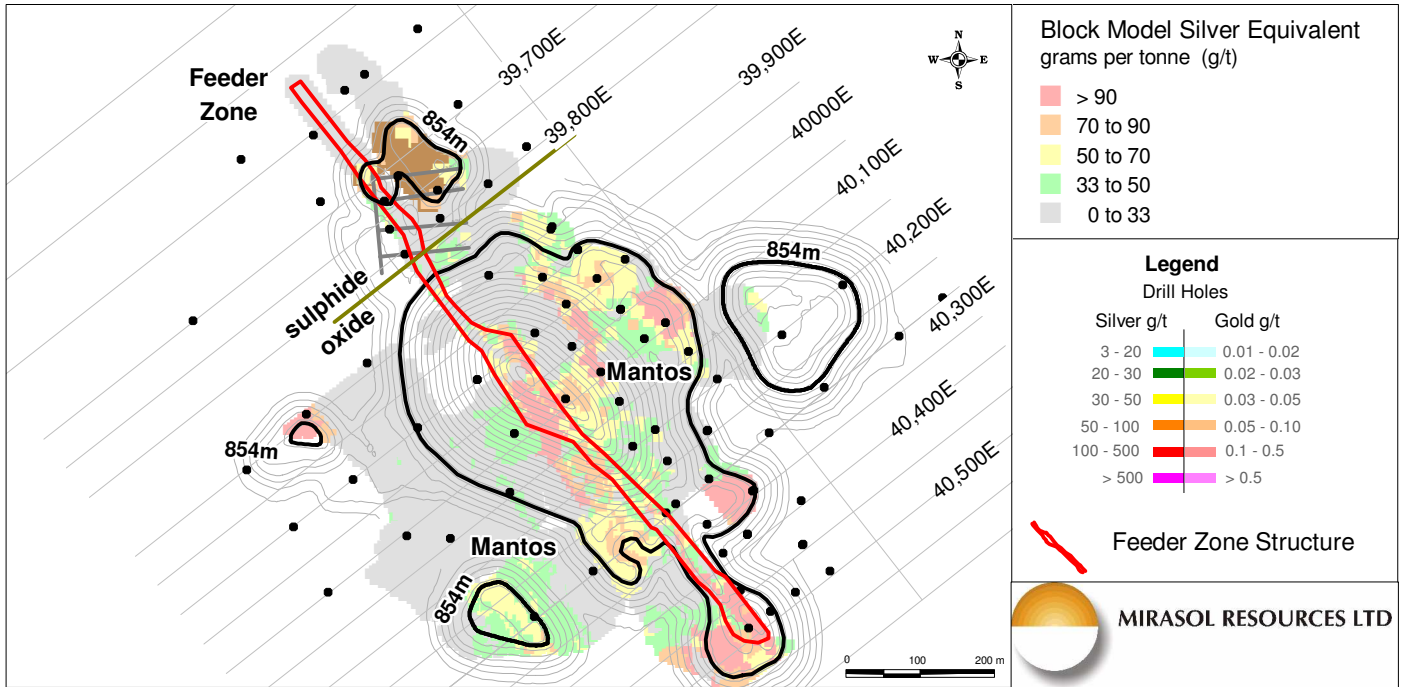


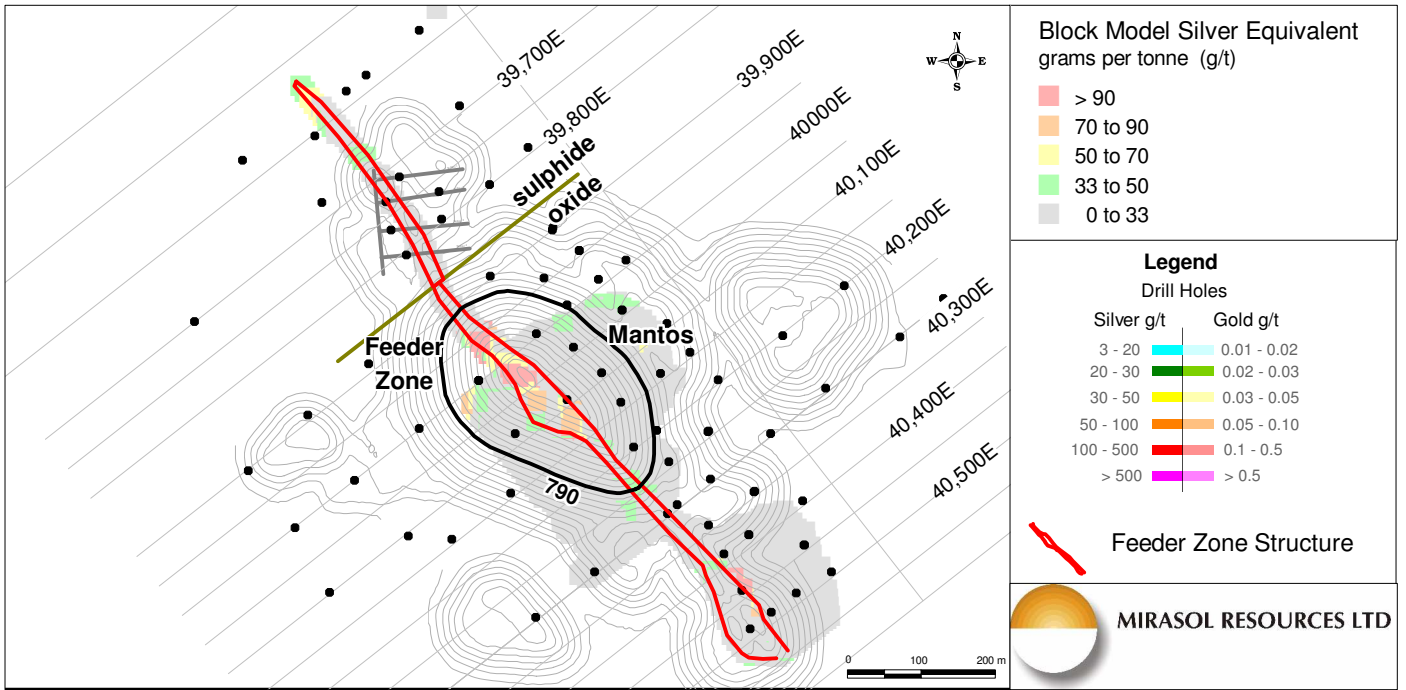
Mirasol Resources. Plan view of the La Negra and La Morocha silver deposits with the Whittle® pit outline. May, 2011.



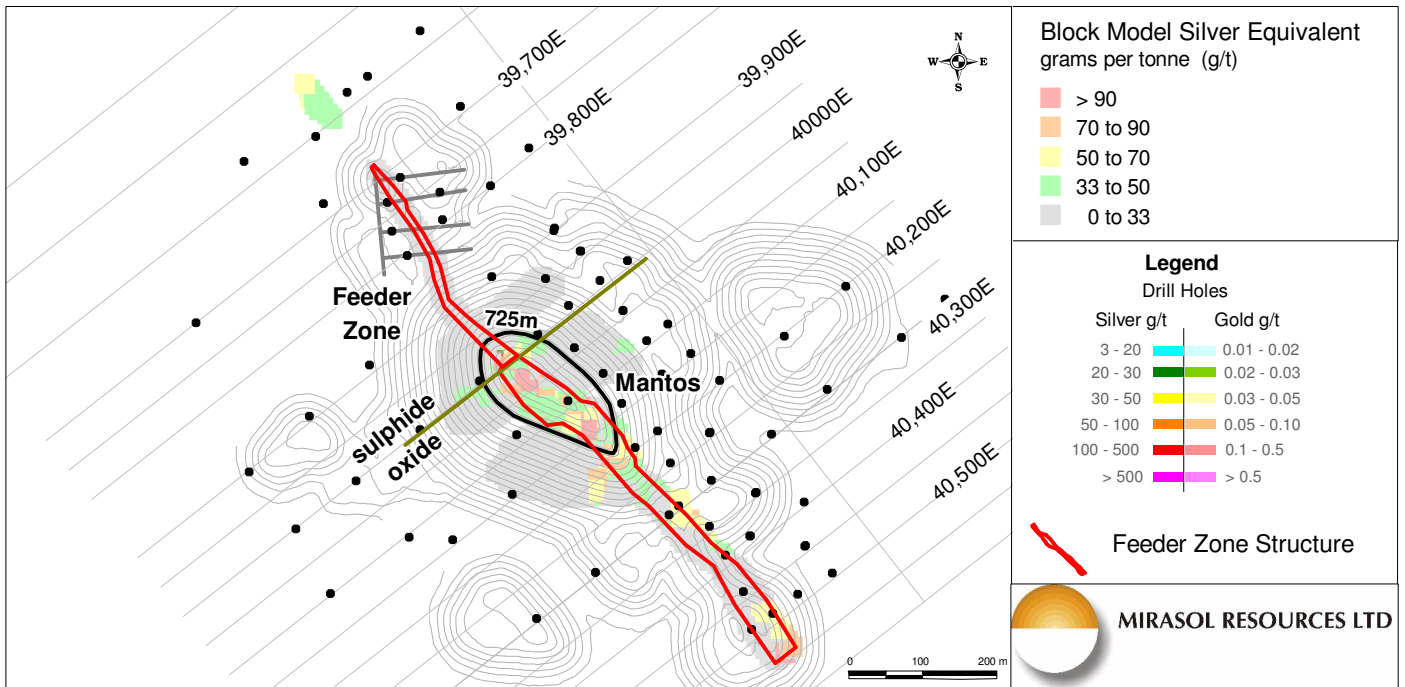
Mirasol Resources, Joaquin Project, La Negra Block Model and pit 875m elevation



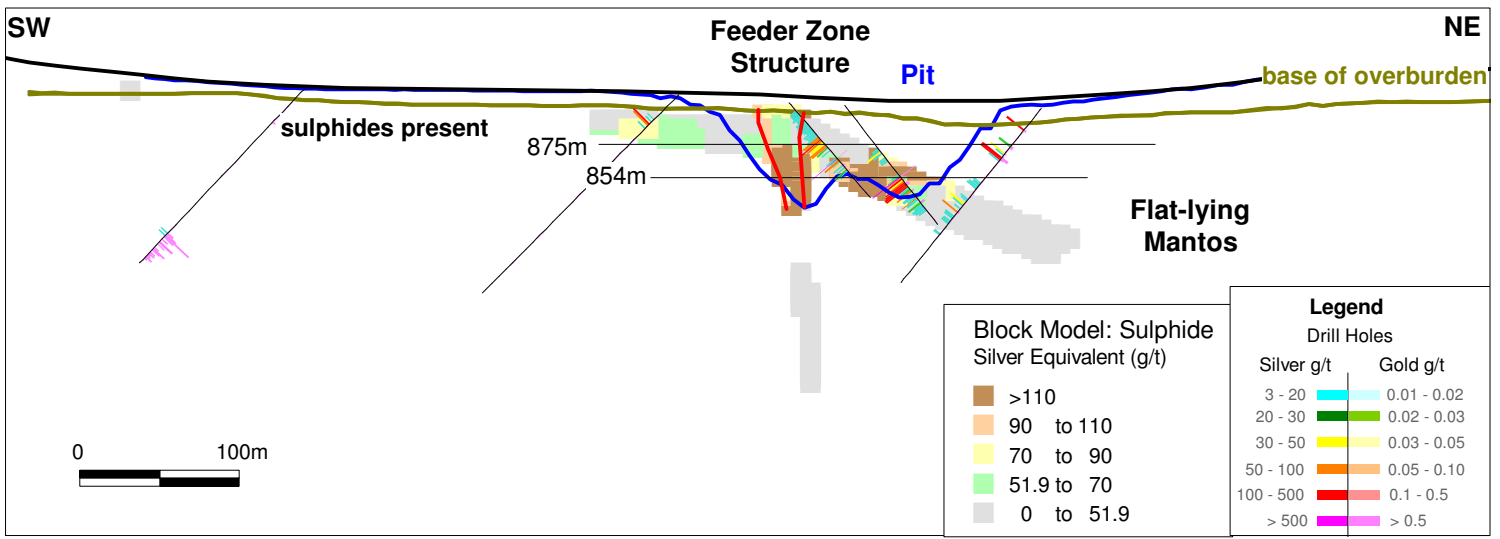
Mirasol Resources, Joaquin Project, La Negra Block Model and pit 854m elevation



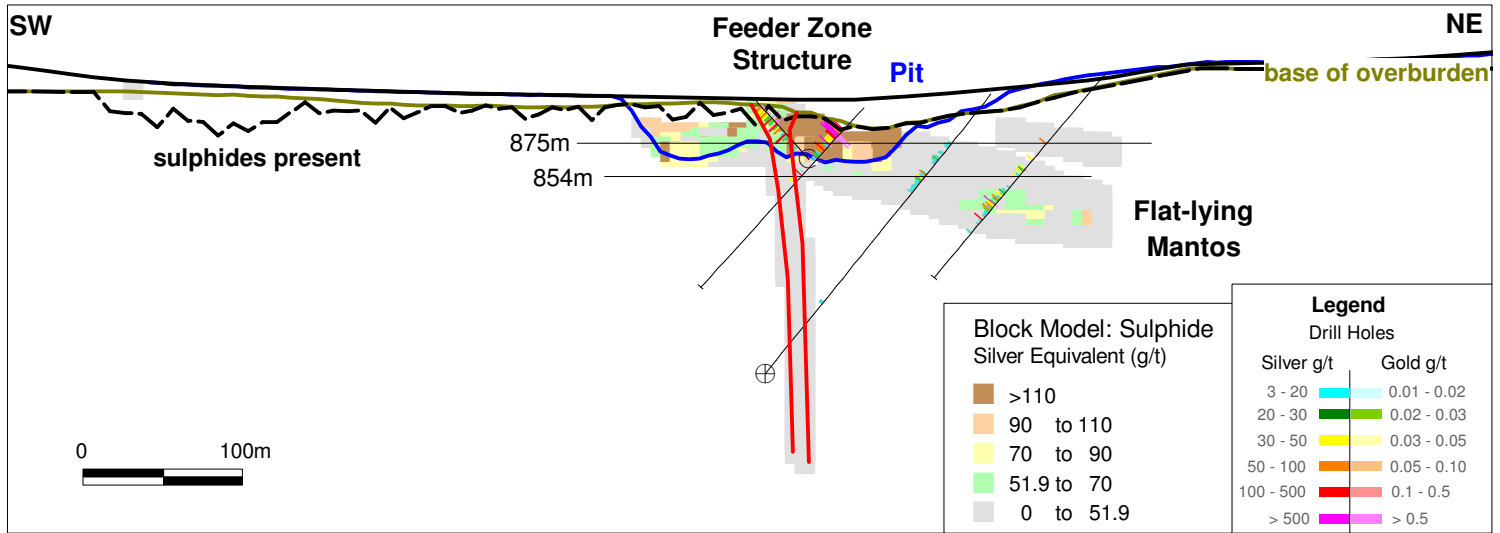
Mirasol Resources, Joaquin Project, La Negra Block Model and pit 791m elevation



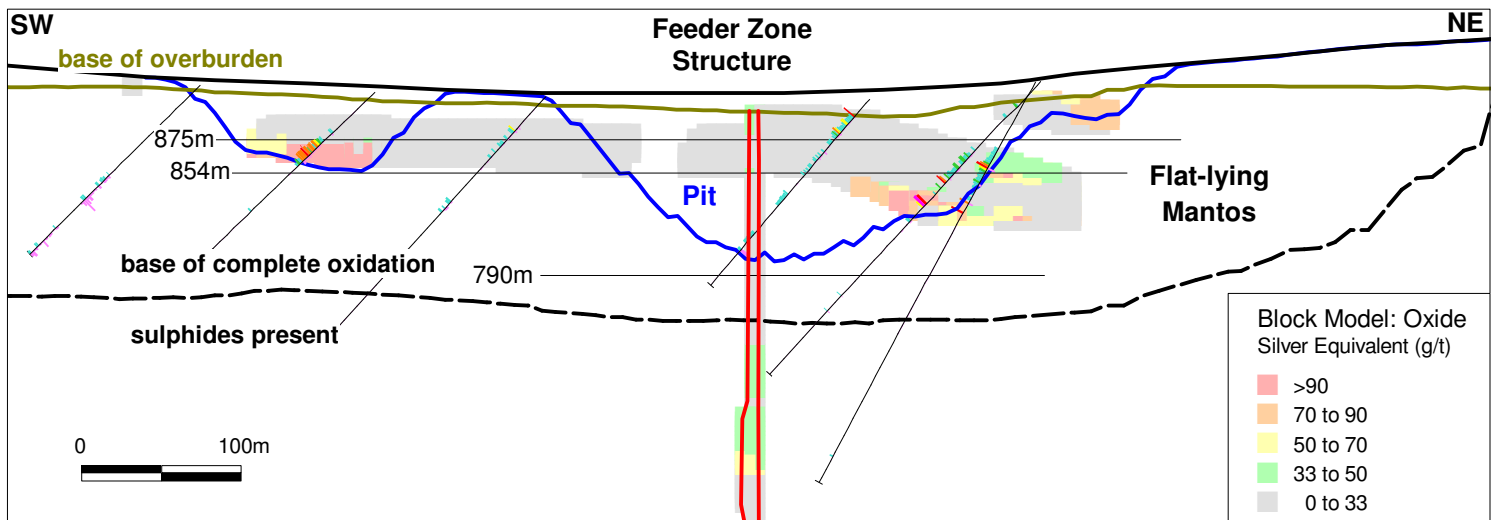
Mirasol Resources, Joaquin Project, La Negra Block Model and pit 725m elevation



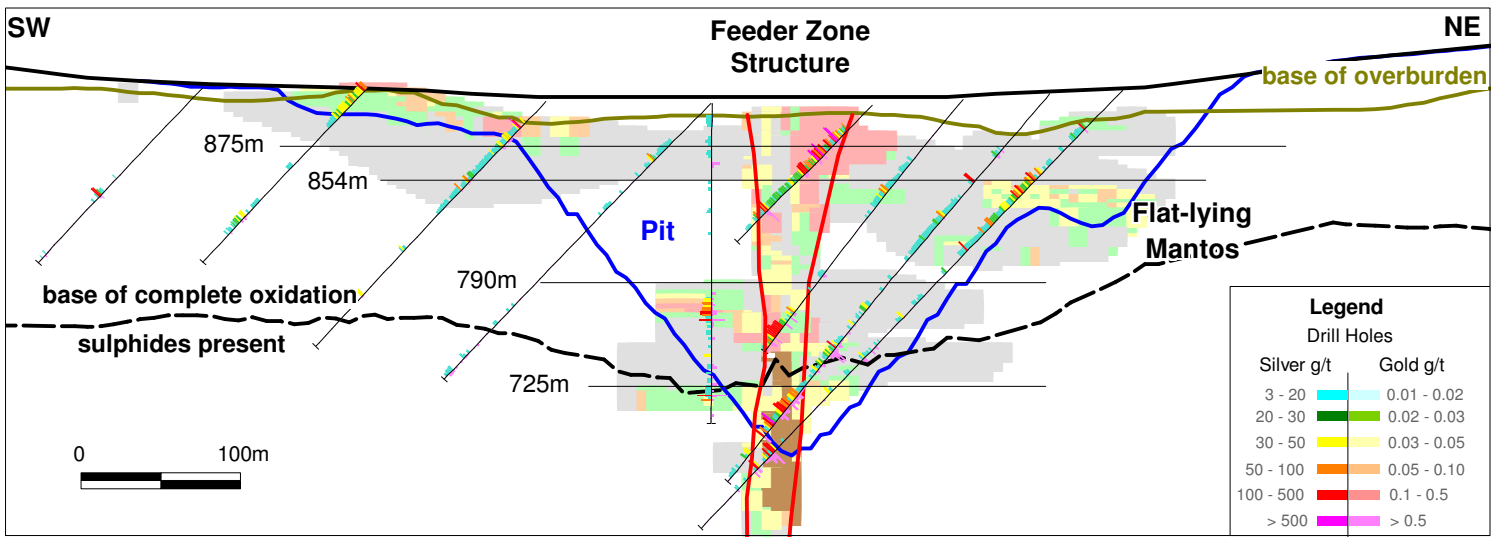
La Negra, Cross Section View, 39,700E



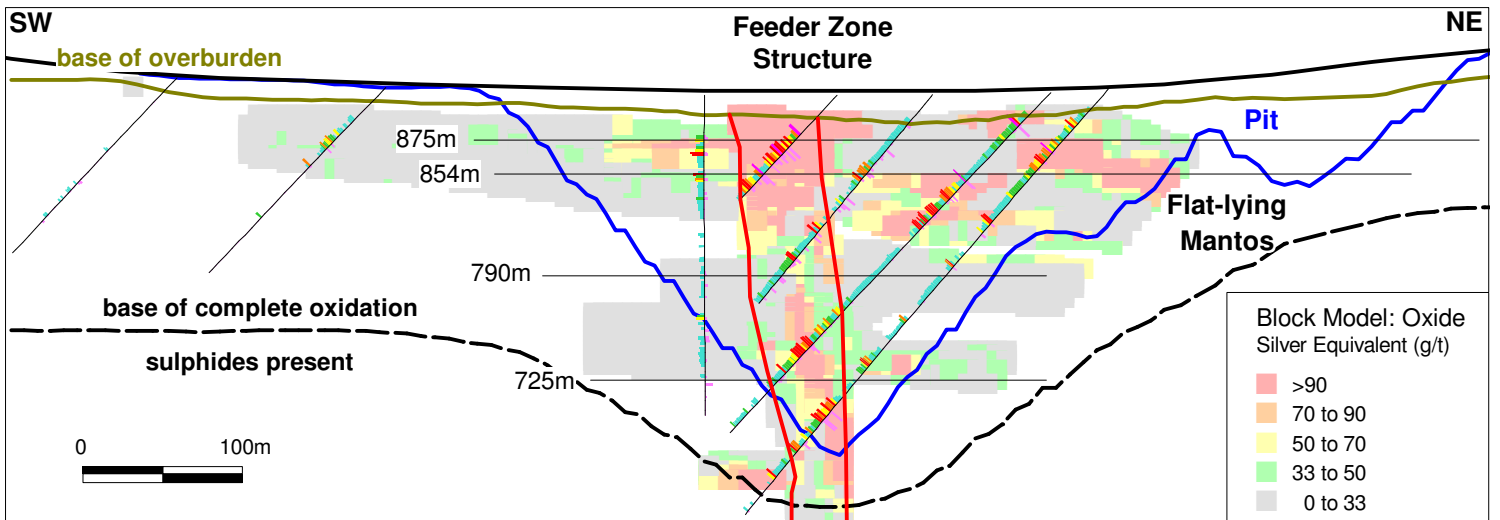
La Negra, Cross Section View, 39,800E



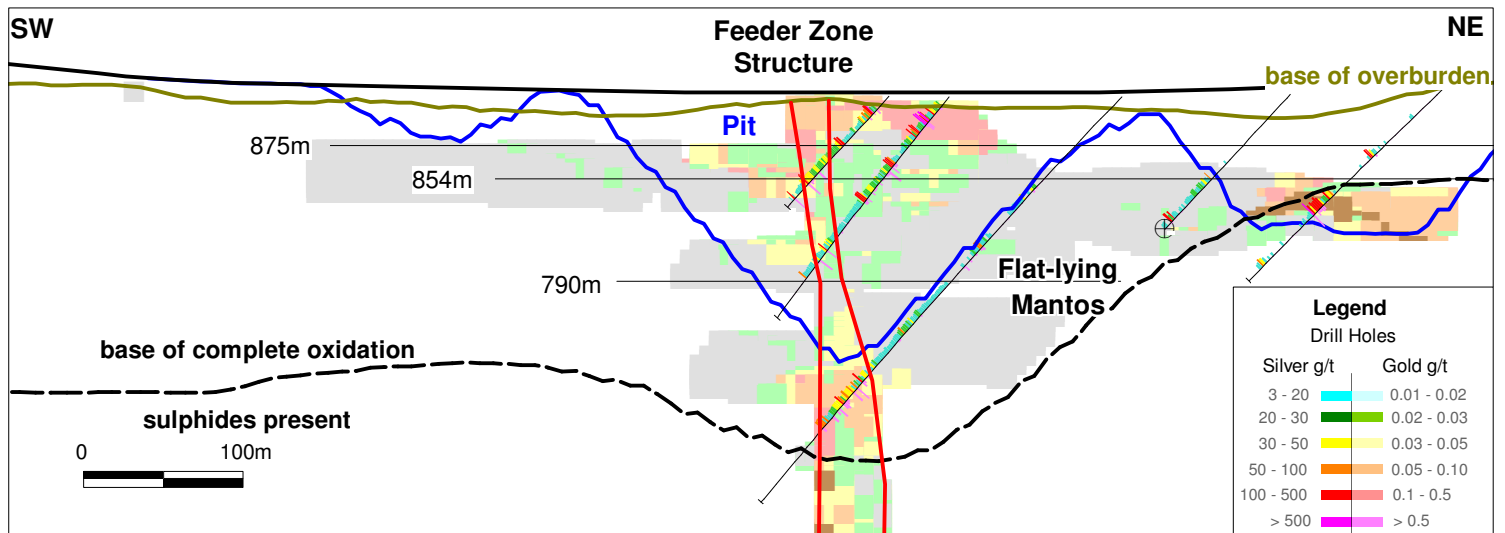
La Negra, Cross Section View, 39,900E



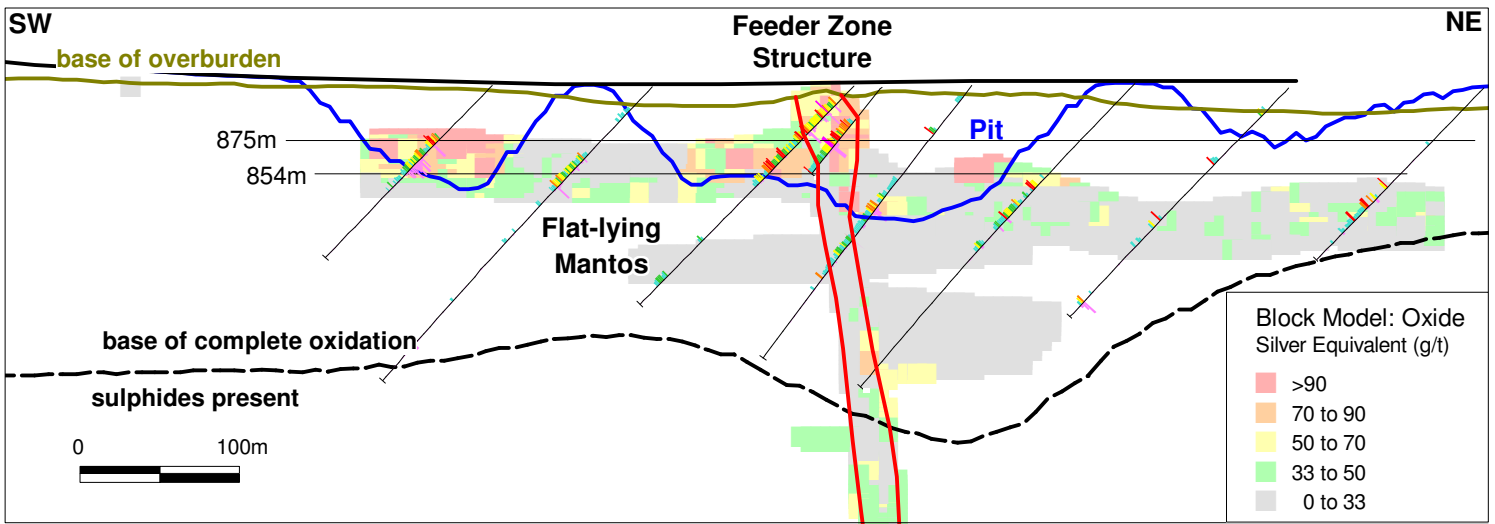
La Negra, Cross Section View, 40,000E



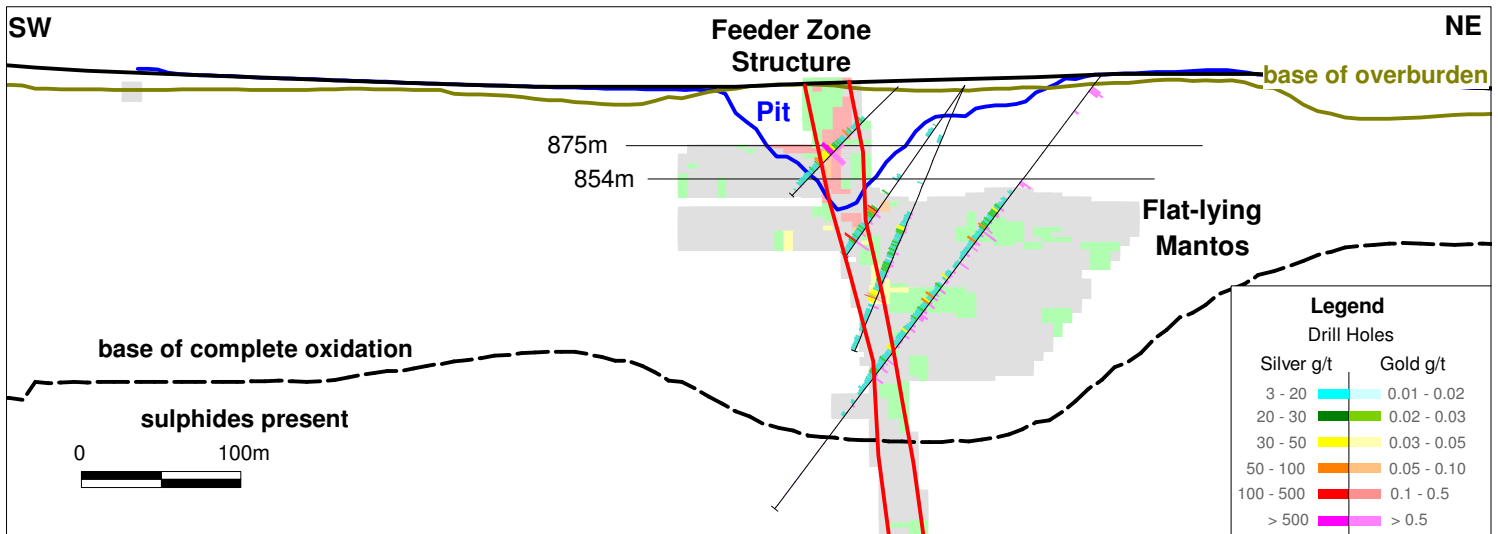
La Negra, Cross Section View, 40,100E



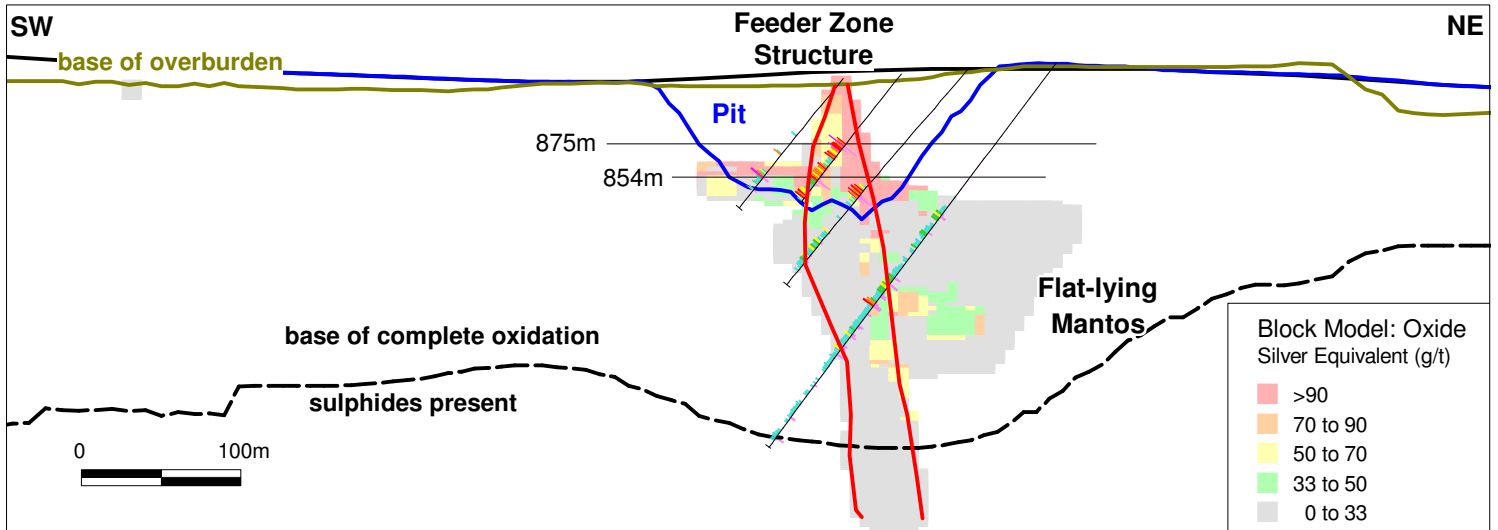
La Negra, Cross Section View, 40,200E



La Negra, Cross Section View, 40,300E



La Negra, Cross Section View, 40,400E



La Negra, Cross Section View, 40,500E