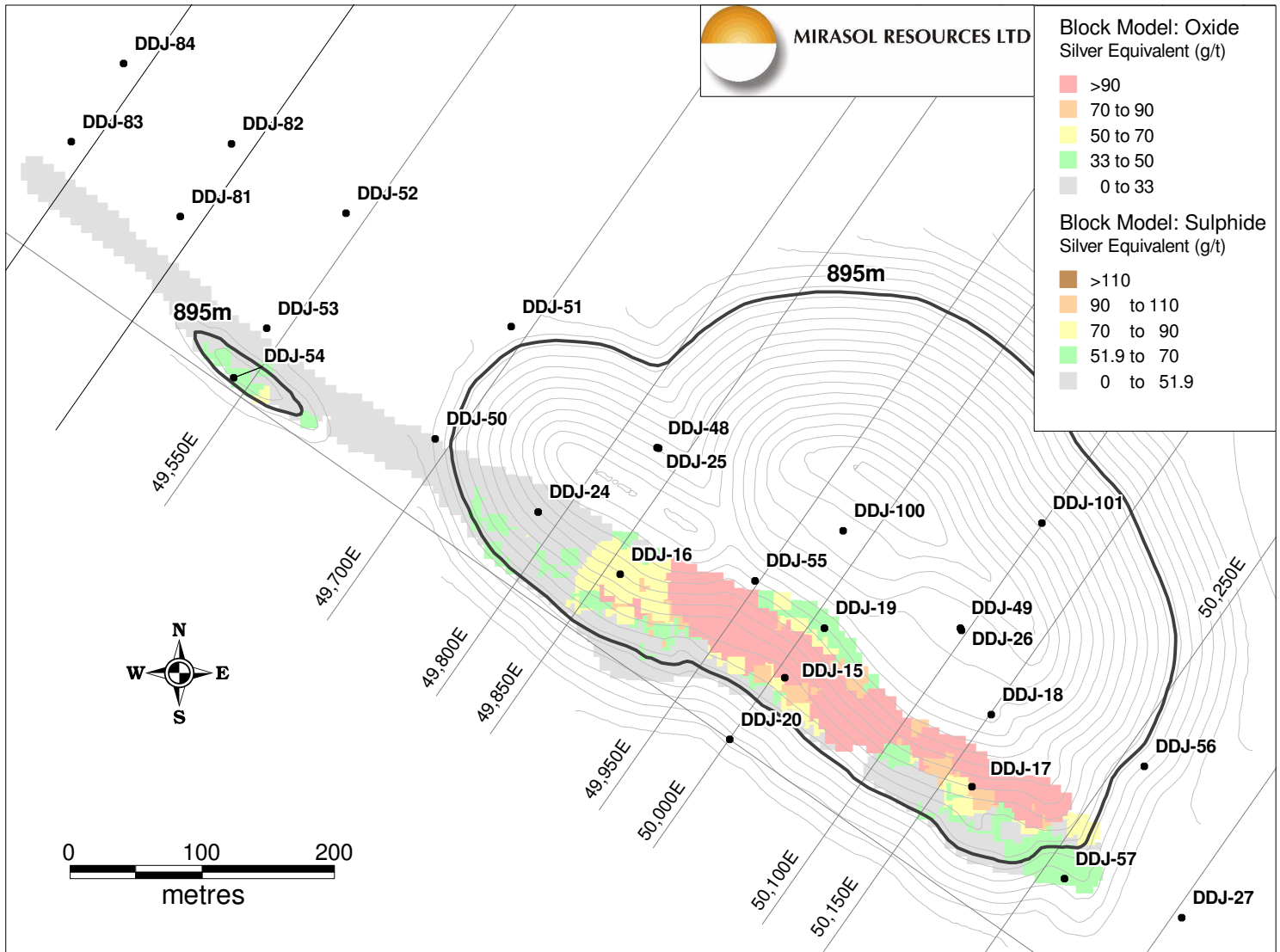
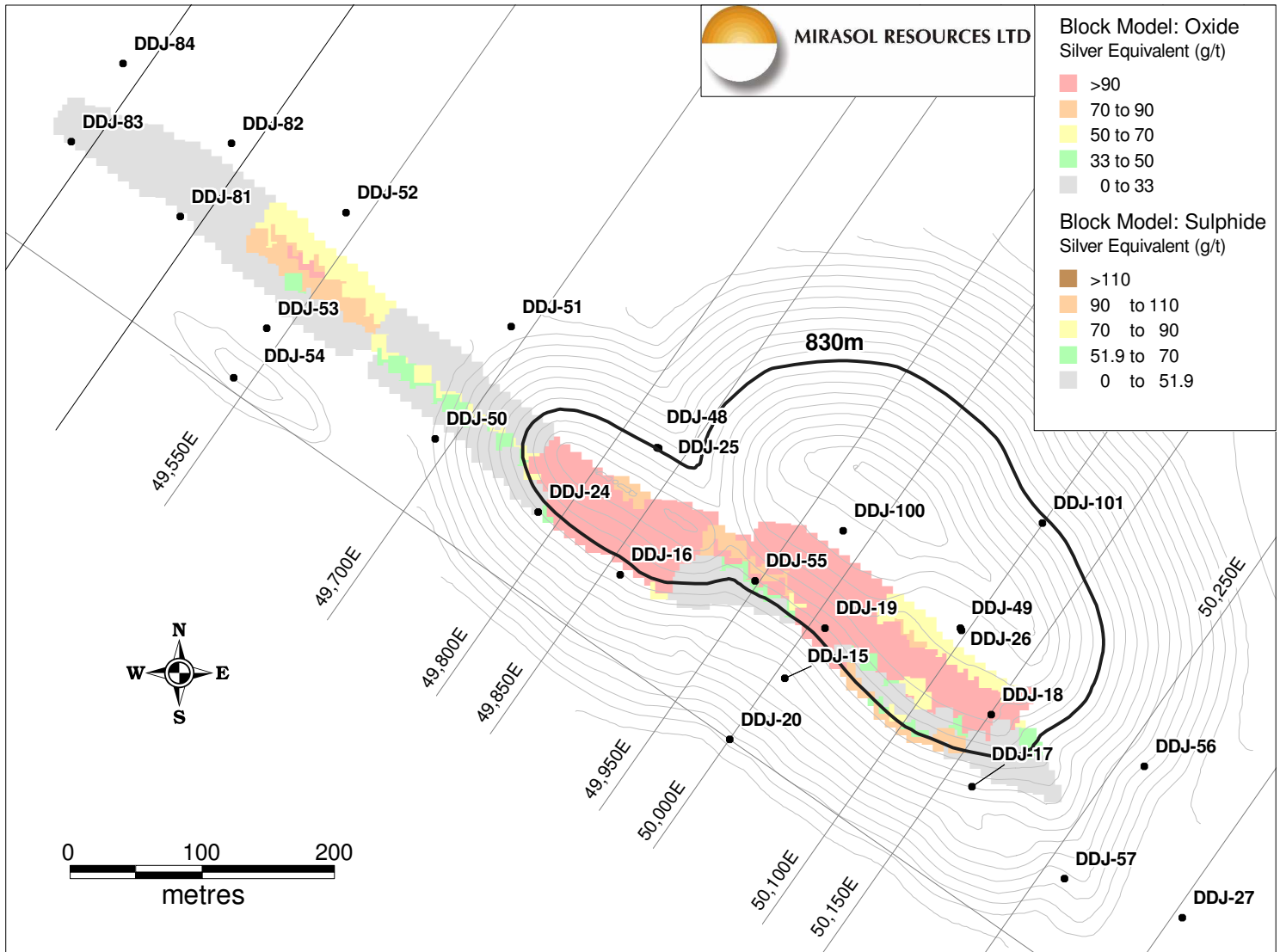


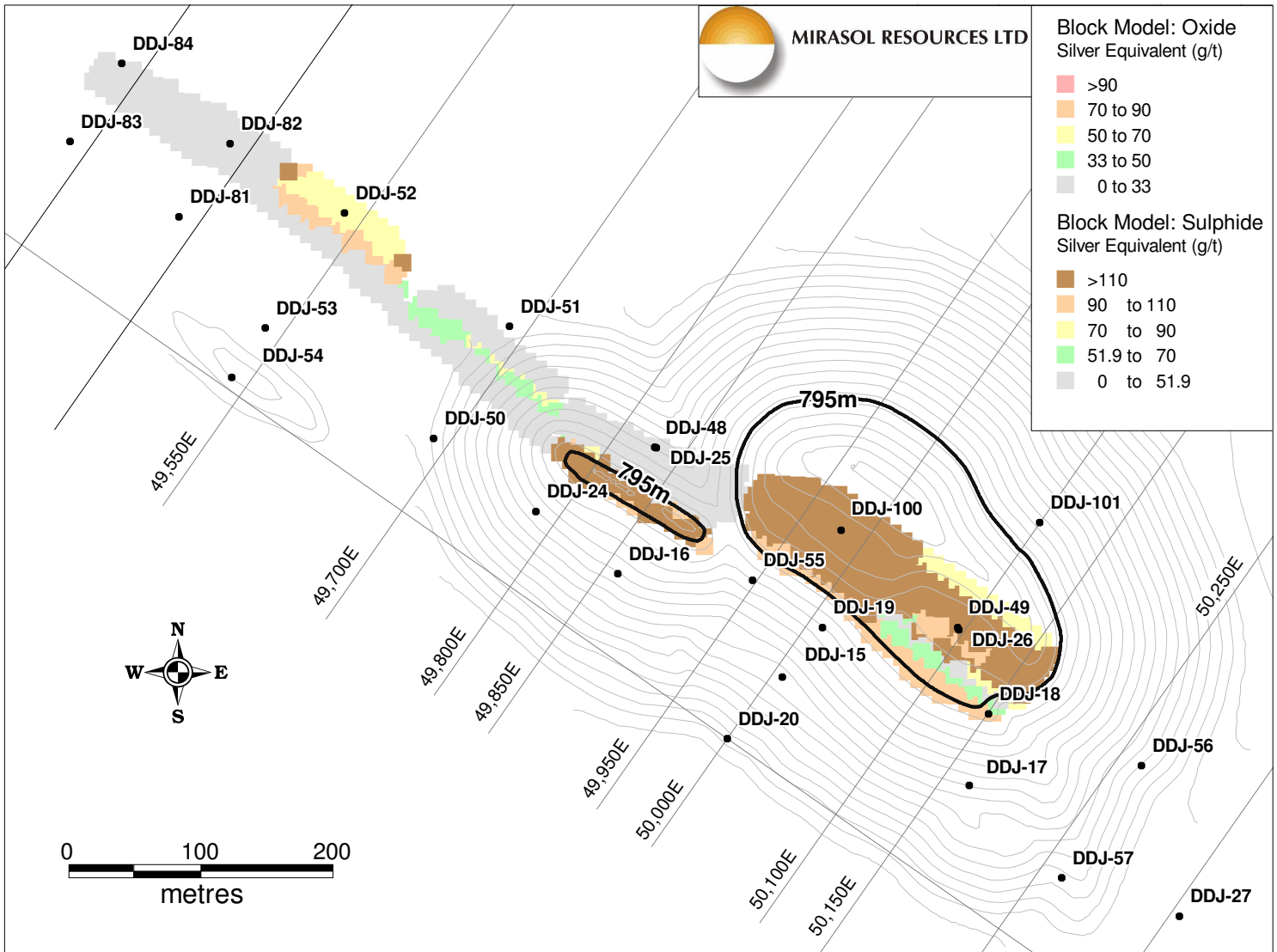
Mirasol Resources. Plan view of the La Negra and La Morocha silver deposits with the Whittle® pit outline. May, 2011.



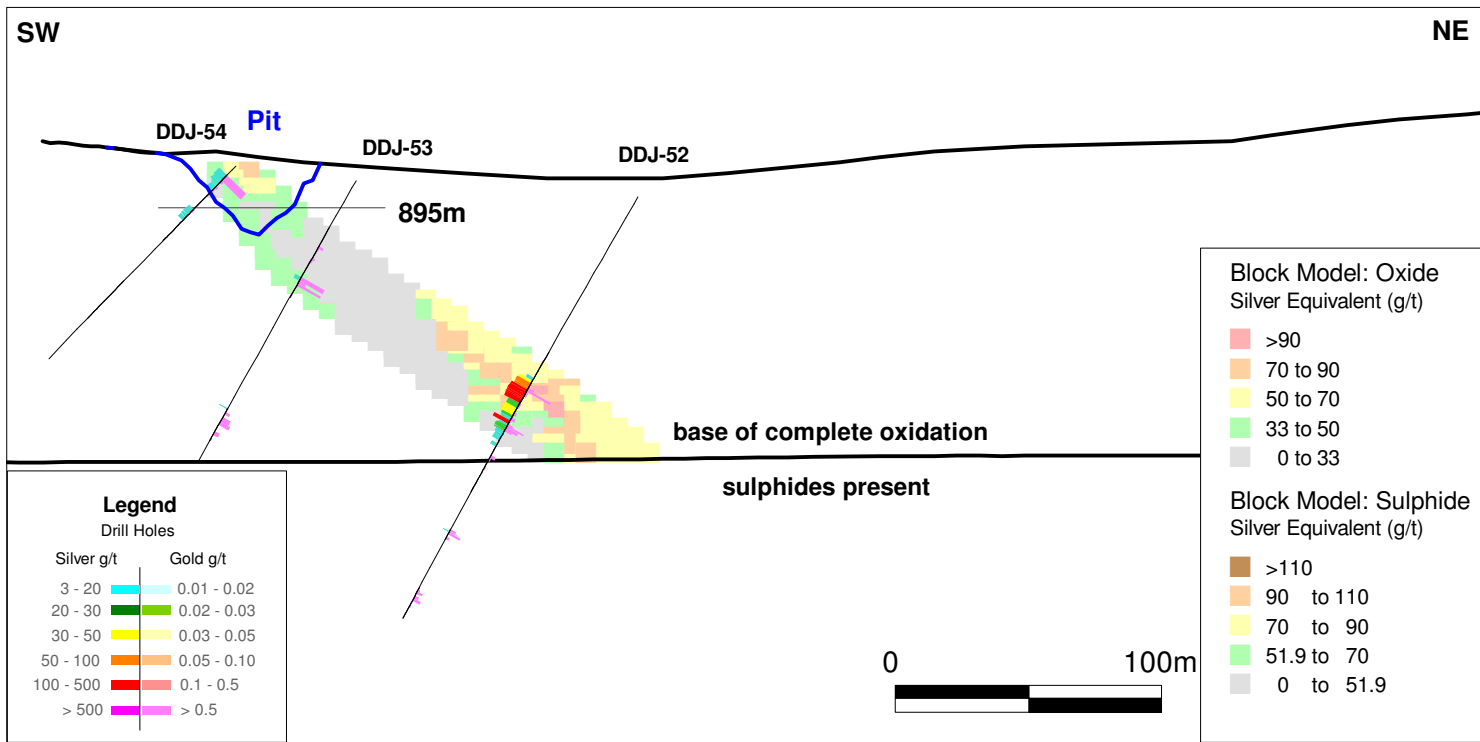
La Morocha, Block Model and Pit at the 895 m elevation.



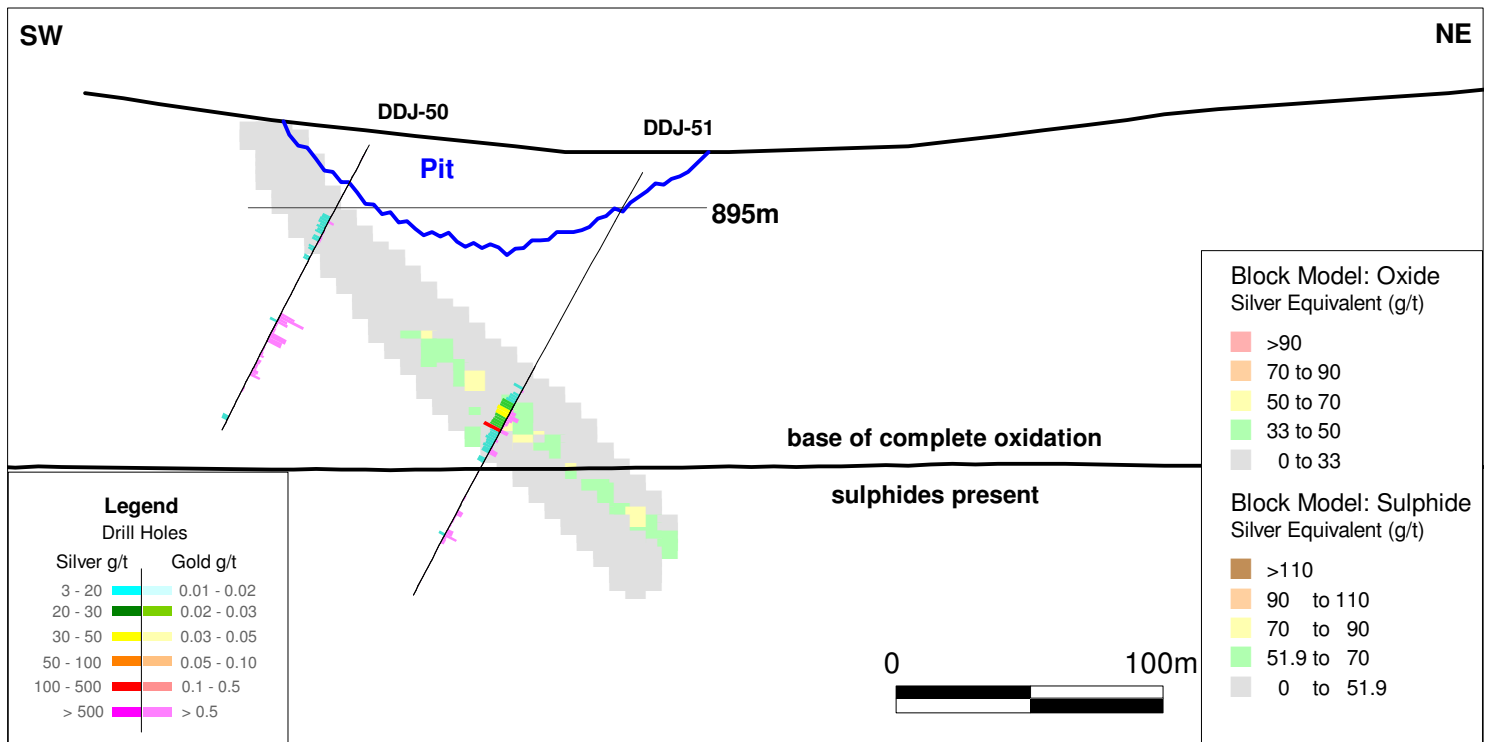
La Morocha, Block Model and Pit at the 830 m elevation.



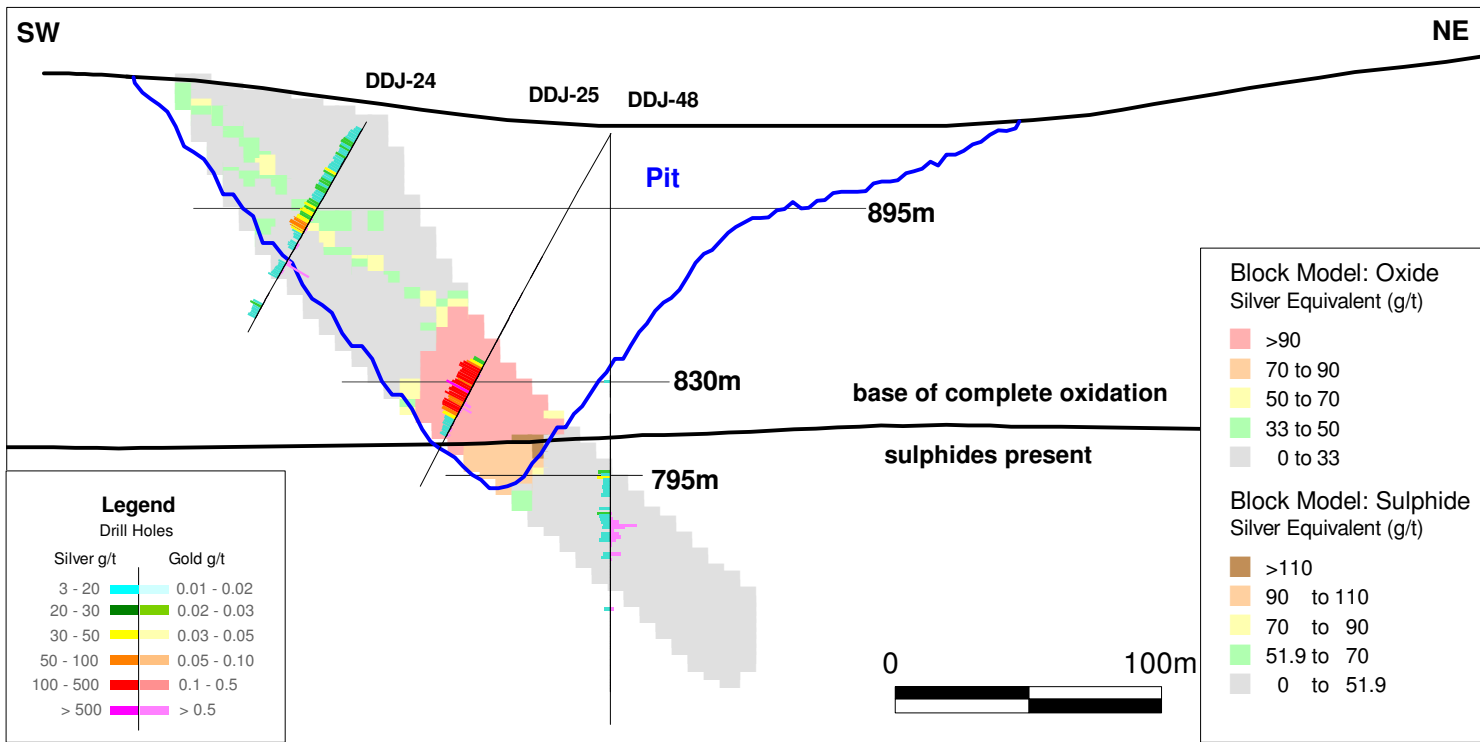
La Morocha, Block Model and Pit at the 795 m elevation.



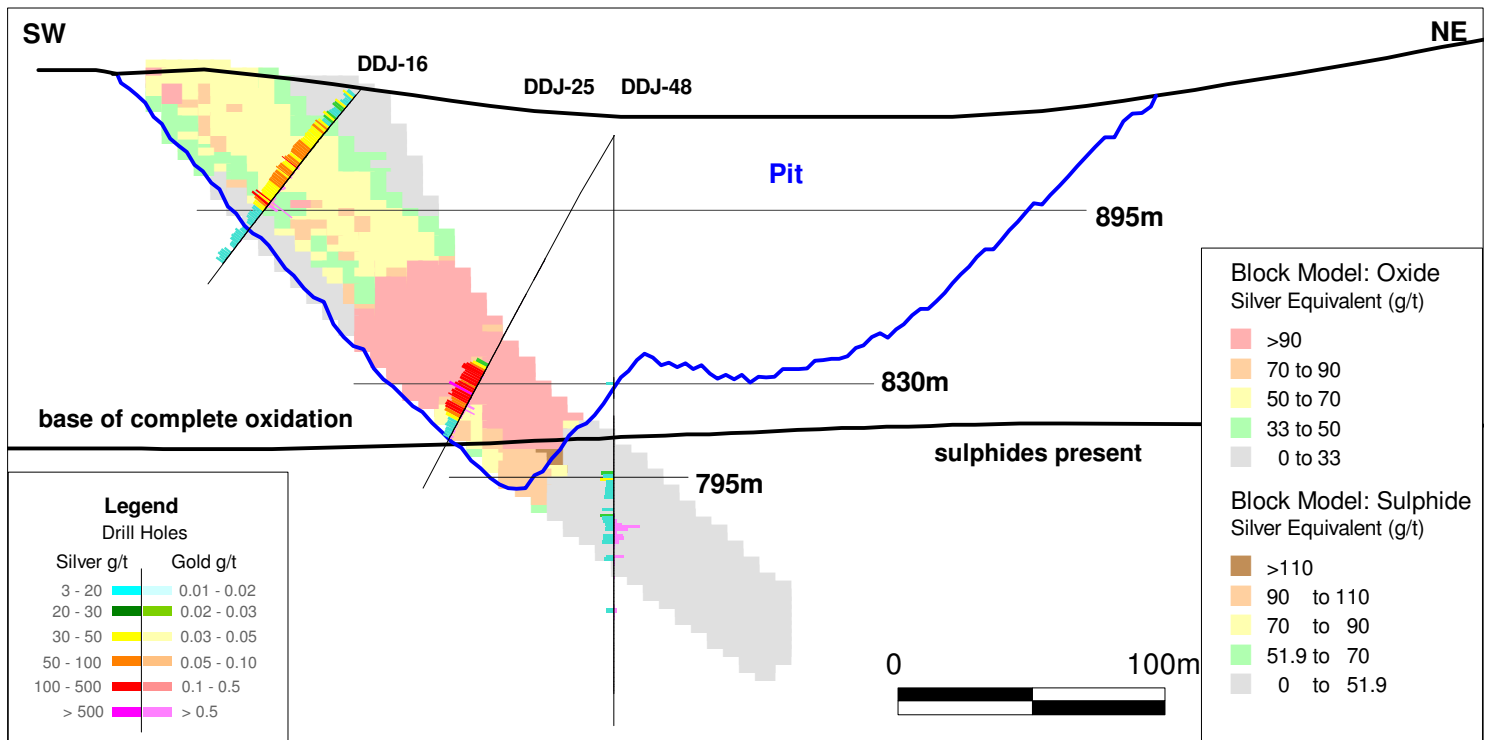
La Morocha, Cross Section View, 49,550E



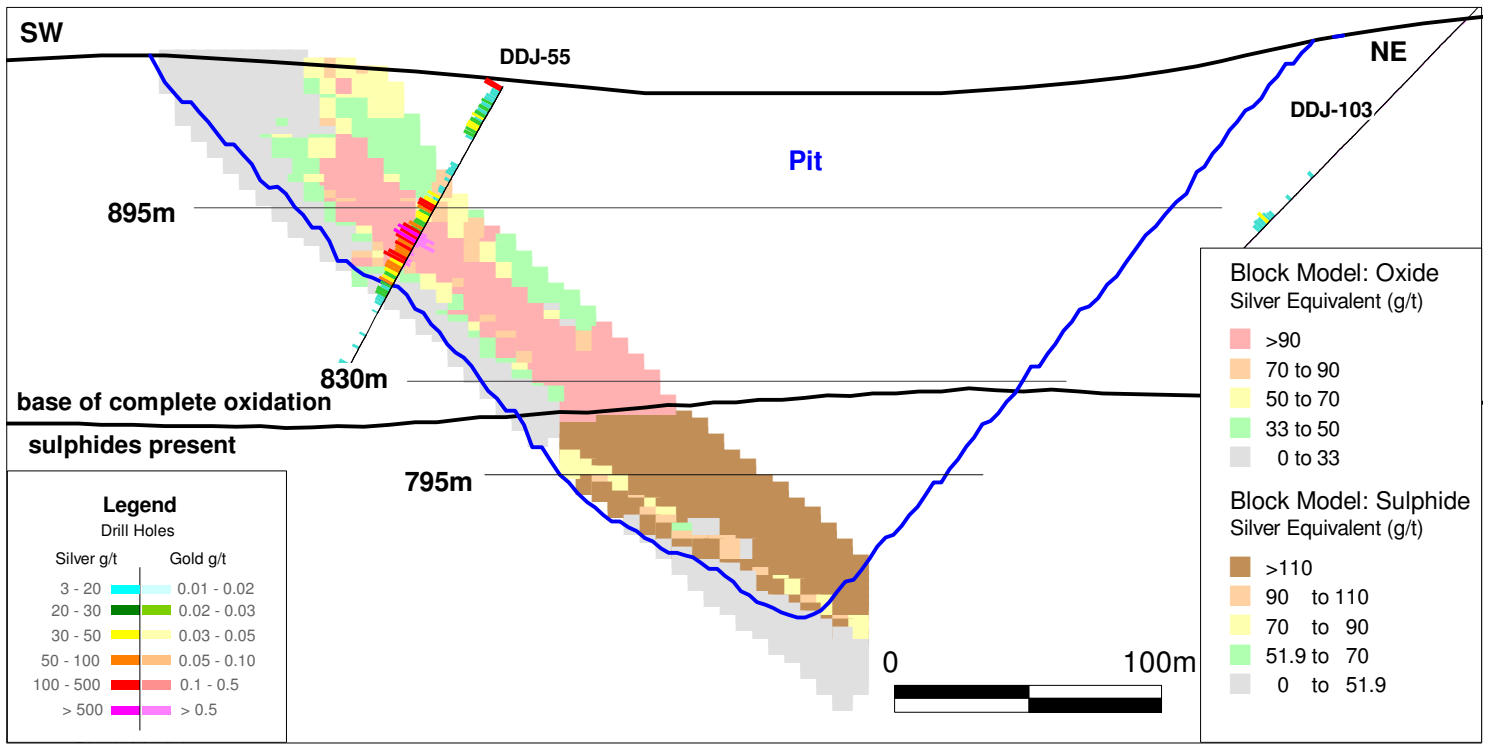
La Morocha, Cross Section View, 49,700E



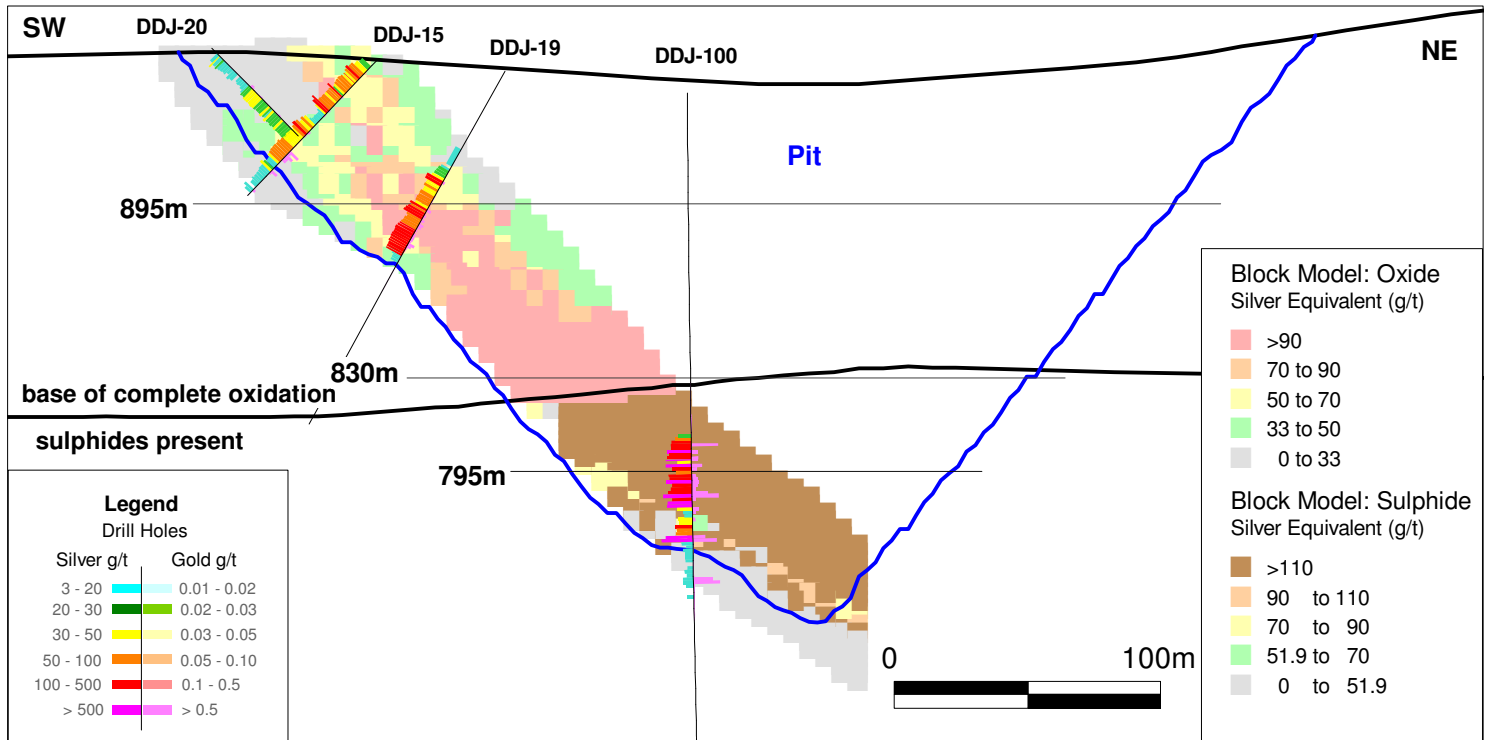
La Morocha, Cross Section View, 49,800E



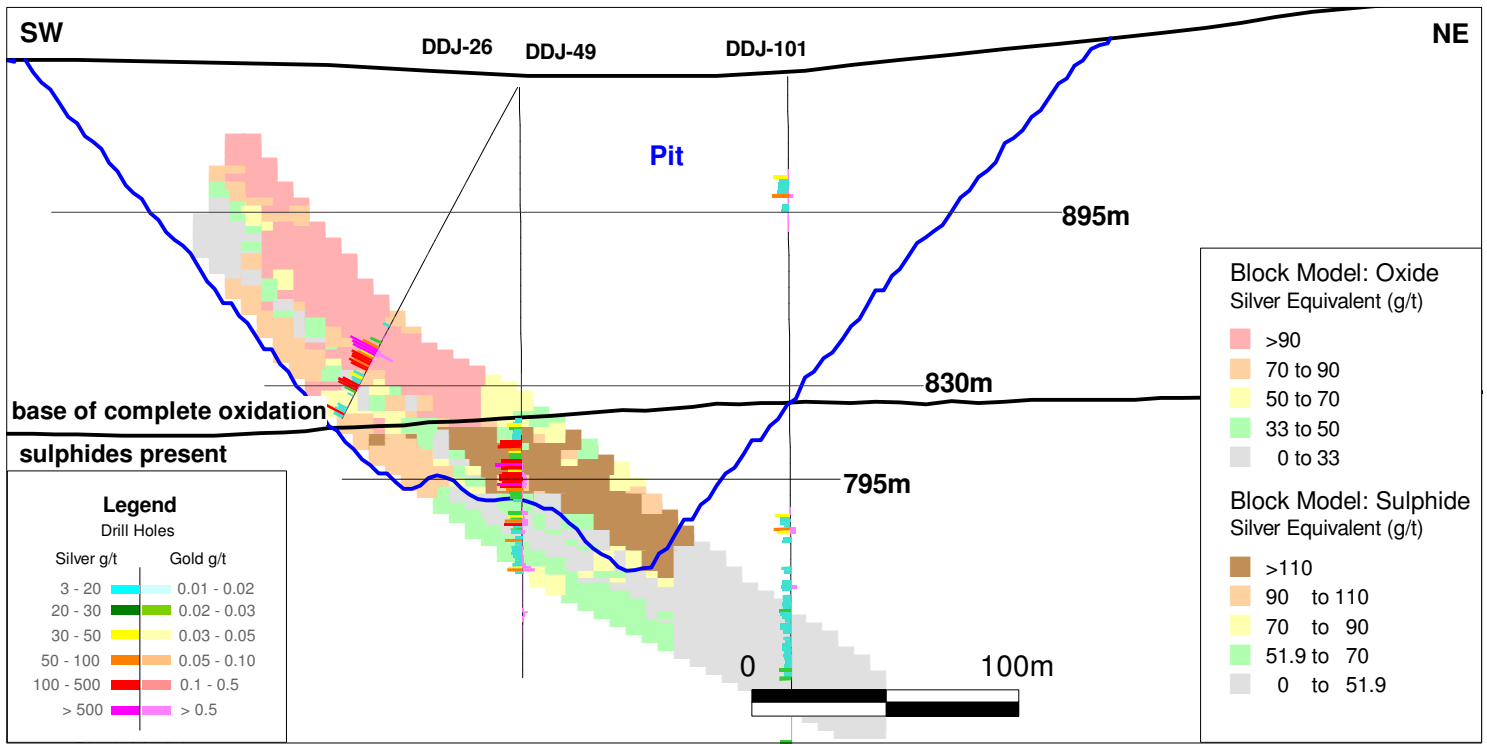
La Morocha, Cross Section View, 49,850E



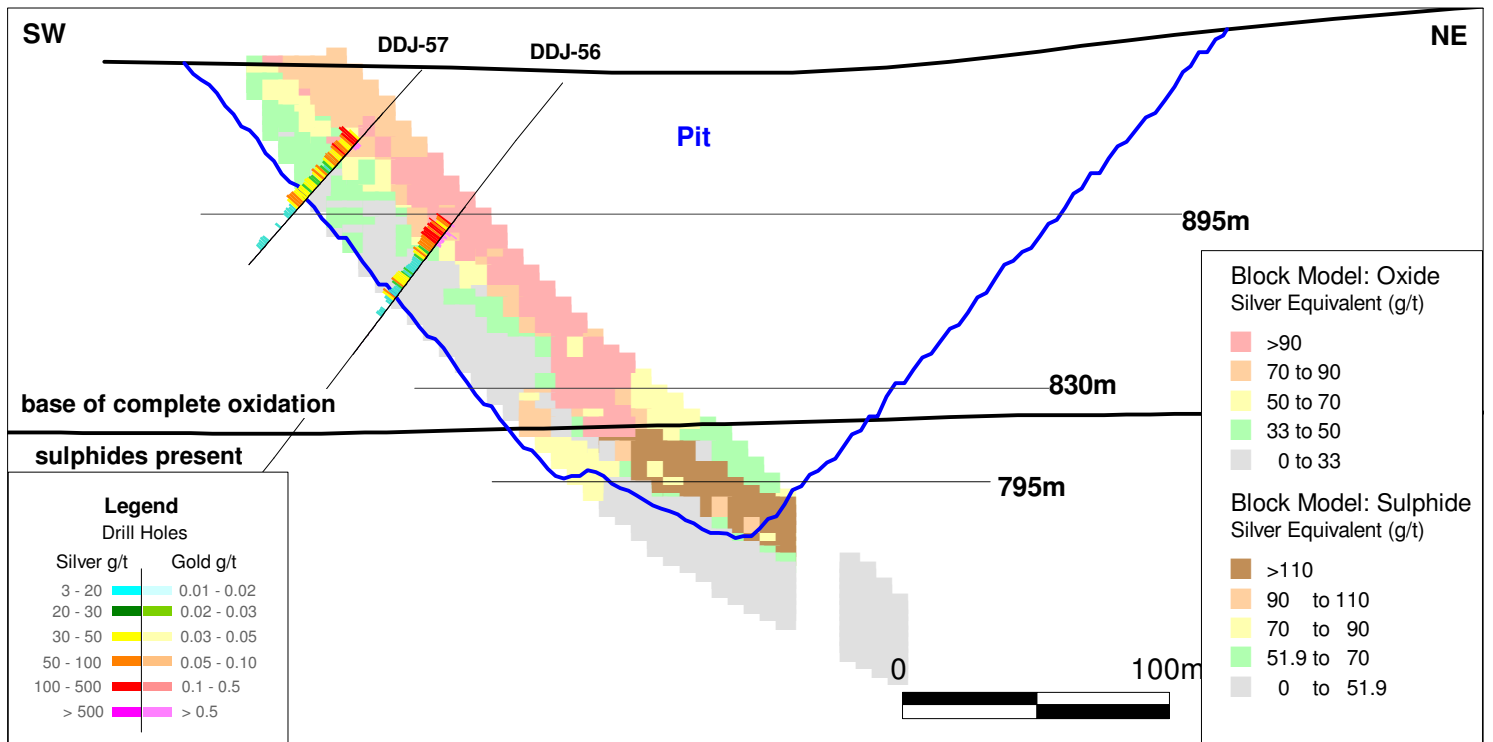
La Morocha, Cross Section View, 49,950E



La Morocha, Cross Section View, 50,000E

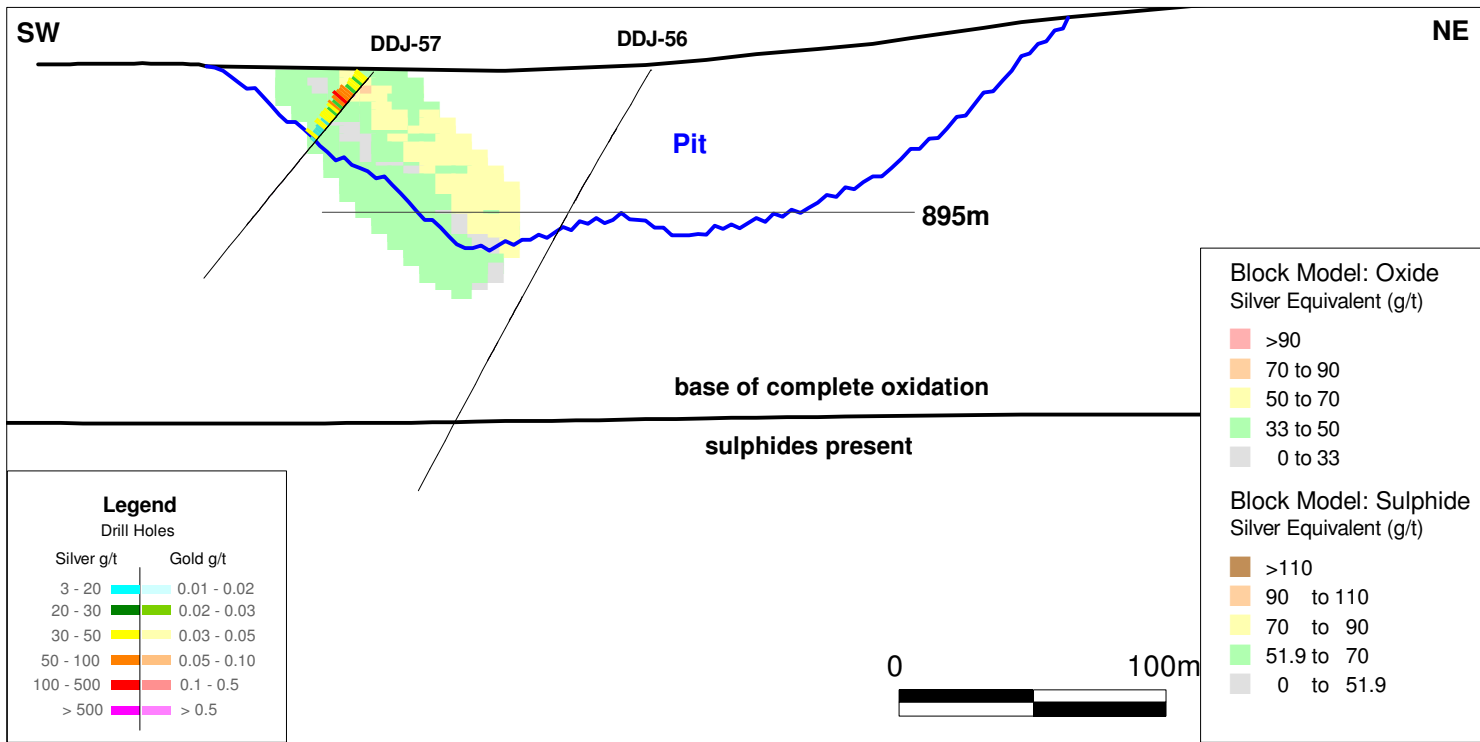


La Morocha, Cross Section View, 50,100E



La Morocha, Cross Section View, 50,150E





La Morocha, Cross Section View, 50,250E